

**LAUREL RIDGE No. 3
QUARTER TOWNSHIP 2, TWP. 1, R. 7
FALLS TOWNSHIP
MUSKINGUM COUNTY, OHIO
SEPT. 8, 2015**

ALL OF PARCEL #17-29-02-01-000 ~ 5.18 ACRES
OWNER: SCHLABACH BUILDERS, LTD.
DEED BOOK 2619 PAGE 741

NOTE:

LAUREL RIDGE NO. 3 SUBDIVISION IS SUBJECT TO THE LAUREL RIDGE SUBDIVISION RESTRICTIONS AS RECORDED IN PLAT BOOK 16, PAGES 81-85

DESCRIPTION APPROVED
By: [Signature] 9/29/2015


Section 904.1 Certificate of Ownership
We, SCHLABACH BUILDERS LTD. do hereby certify that we are the owners of the property described in the above caption and that all legally due taxes have been paid, and that as such owners, we have caused the said above described property to be surveyed and subdivided as shown.

Roy Schlabach
Member
County _____
State of Ohio, } SS

Doc ID: 005744280001 Type: PLA
Kind: PLATS
Recorded: 10/02/2015 at 03:07:00 PM
Fee Amt: \$43.20 Page 1 of 1
Instr# 201500010468
Muskingum County
CINDY RODGERS County Recorder
BK 20 PG 79

Section 904.2 Certificate of Notary Public
State of Ohio S.S.
Be it remembered that on this 29 day of Sept, 2015 before me the undersigned, a Notary Public in and for said State, personally came Roy Schlabach (member), who acknowledged the signing and execution of the foregoing plat to be their voluntary act and deed. In testimony whereof, I have set my hand and Notary Seal on the day and date above written.

(Signature) [Signature]
(Print name here) Kathy J Hetrick




KATHY J HETRICK
NOTARY PUBLIC - OHIO
MY COMMISSION EXPIRES
5/29/2016

State of Ohio
My commission expires 5/29/2016

Section 904.3 A Certificate of Surveyor
I hereby certify that this map is a true and complete survey made by me SEPT. 8, 2015 and that all monuments and lot corner pins are (or will be) set as shown.

(Signature) [Signature]
(Print name and registration number here) L. PETER DINAN
#3-5451
Registered Surveyor




Section 904.3 B Zoning Inspector Approval
TRENT ANKROM TOWNSHIP ZONING INSPECTOR

I hereby approve this plat on this 28 day of SEPT, 2015
[Signature]
Zoning Inspector

Section 904.3 C County Utilities Director
I hereby approve this plat on this 30 day of Sept, 2015.
[Signature]
County Utilities Director

Section 904.3 F Planning Commission Approval
Pursuant to ORC 711.09
This plat was approved by the Muskingum County Planning Commission
On this 30th day of SEPTEMBER, 2015.
[Signature]
Executive Director

Section 904.3 H County Auditor's Transfer
Transferred on this 2nd day of Oct, 2015.
By [Signature]
Deputy County Auditor



E-1053

Section 904.3 I County Recorder
File No. _____
Received on this ___ day of _____, 20__ at _____ M.
Recorded on this ___ day of _____, 20__ at _____ M.
Recorded in plat book No. _____, Page _____
Fee _____
By _____
County Recorder